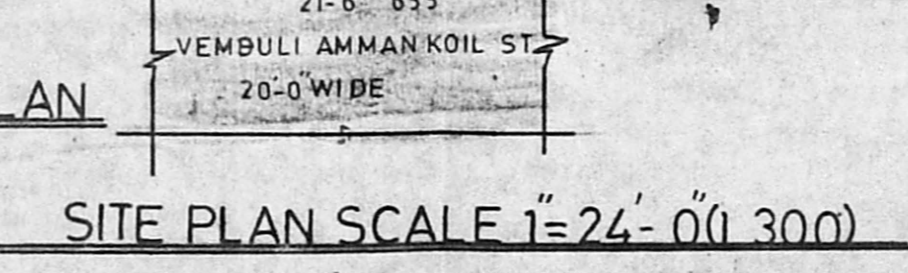
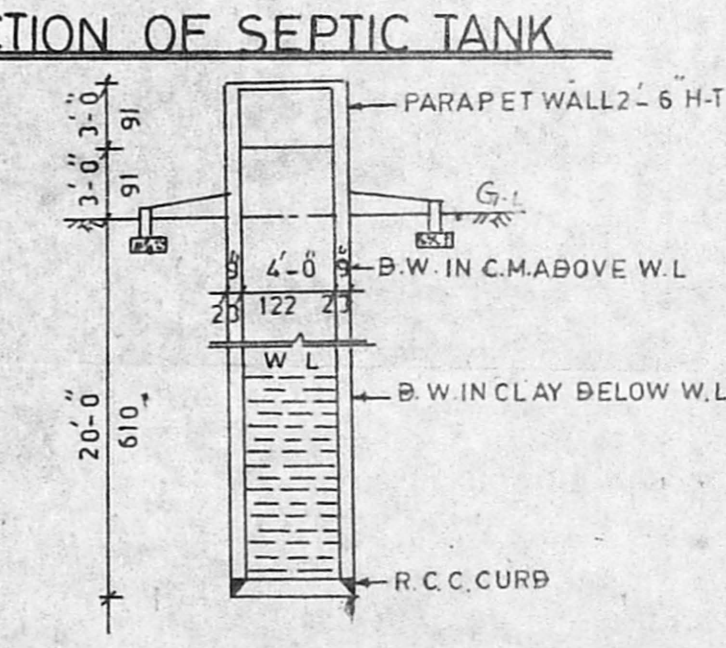
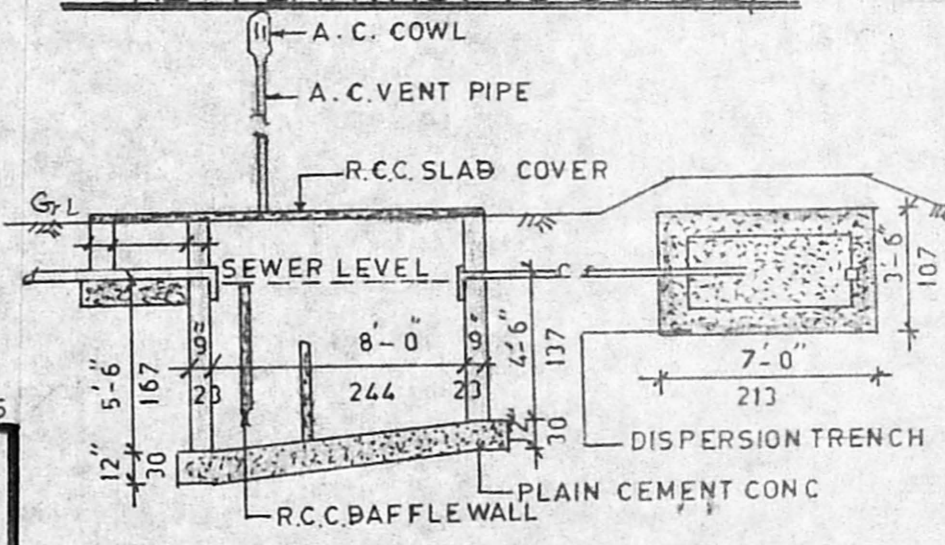


APPROVED
SUBJECT TO THE CONDITIONS IN
PAGE THIS OFFICE LETTER.
No. 21496/32 Date 27-9-1985
FOR MEMBER SECRETARY
MADRAS METROPOLITAN
DEVELOPMENT AUTHORITY
4-2 MADRAS - 600 008.



PLAN SHOWING THE PROPOSED RESIDENCE
AFTER DEMOLISHING THE EXISTING BUILDING AT D.NO. 51,
VEMBULI AMMAN KOIL STREET, ALANDUR IN S.NO. 30/19 OF
ALANDUR VILLAGE & MUNICIPALITY, SAIDAPET TALUK.

JOINERY	DETAILS	EXTENT	SQ.F.T	SQ.M	COLOUR INDEX
D DOOR	3-3 X 6-6	99 X 198			EXISTINGS
D DOOR	3-0 X 6-6	91 X 198			PROPOSALS
D DOOR	2-6 X 6-6	76 X 198			ROADS
W WINDOW	4-0 X 4-0	122 X 122			DEMOLITIONS
W WINDOW	3-0 X 4-0	91 X 122			SITE BOUNDARY
V VENTILATOR	3-0 X 2-0	91 X 61			STAIR CASE DETAILS
O OPENING	3-0 X 6-6	91 X 198			WIDTH 3'-0" 91 CM
					TREAD 0'-10" 25 CM
					RISE 0'-7" 18 CM

PLOT	2418-75	224-70
PRO.G.FLOOR	952-90	88-52
PRO.F.FLOOR	952-90	88-52
PLOT COVERAGE	39-40%	
F.S.I	0-78	

EXISTINGS	
PROPOSALS	
ROADS	
DEMOLITIONS	
SITE BOUNDARY	
STAIR CASE DETAILS	
WIDTH	3'-0" 91 CM
TREAD	0'-10" 25 CM
RISE	0'-7" 18 CM

(M).YARATHANARAYAN
SIGN. OF OWNER
P. GANESAN, D.C.E.S.W
LICENSED SURVEYOR,
AMBATTUR AND ALANDUR MUNICIPALITY
PARALLEL BUILDERS
CONSULTING ENGINEERS AND CONSTRUCTORS
LICEN 58 DUDUVAVE YAR
Adambakkam, Madras-88.